















# City of Revelstoke

OFFICIAL COMMUNITY PLAN

APPENDIX V - MAP 13

## Existing and Potential Wastewater Servicing Map

-  City Boundary
-  Main Transportation Route
-  Rail Line
-  Water Feature
-  Wetland
-  Pump Station
-  Forceman
-  Gravity Sewer
-  Effluent Outfall
-  Actual Wastewater Catchment Area
-  Potential Wastewater Catchment Area
-  Wastewater Treatment Plant

**BHA** The Resort Planning Group  
Brent Harley and Associates Inc.

