










# City of Revelstoke

OFFICIAL COMMUNITY PLAN

APPENDIX V - MAP 12

## Existing Storm Water Servicing Map

-  City Boundary
-  Main Transportation Route
-  Rail Line
-  Water Feature
-  Wetland
-  Stormwater Pipe
-  Stormwater Ditch

